

DISCHARGE OF IMPORTANT BARRAGES OF BIHAR

Central Flood Control Cell, WRD Patna

DATE:- 29.09.2024

TIME:-LAST 24 hrs.

Sl. No.	Name of River	Time	Discharge (Cusec)	Trend	Maximum Discharge (Cusec) during Flood 2024 Time, Date	Maximum Discharge (Cusec) during Flood 2023 Time, Date	Maximum Discharge (Cusec) /Year
1	Kosi River Barakhshetra	Yesterday 8:00 AM	3,53,500	RISING	5,82,950 11:00 PM 28.09.2024	2,62,425 04:00 PM 25.08.2023	9,13,000 05.10.1968
		Yesterday 2:00 PM	4,62,550	RISING			
		Yesterday 8:00 PM	5,08,350	RISING			
		Today 8:00 AM	3,23,000	FALLING			
	Kosi River Birpur Barrage, Down stream Discharge [Design Discharge- 9.50 Lacs Cusec]	Yesterday 8:00 AM	4,18,285	RISING	6,61,295 05:00 AM 29.09.2024	4,62,345 02:00 AM 14.08.2023	7,88,200 05.10.1968
		Yesterday 2:00 PM	5,31,785	RISING			
		Yesterday 8:00 PM	5,90,385	RISING			
		Today 8:00 AM	6,43,675	RISING			
2	Gandak River Valmikinagar Barrage, Down stream Discharge [Design Discharge- 8.50 Lacs Cusec]	Yesterday 8:00 AM	3,65,200	RISING	5,62,500 10:00 PM 28.09.2024	3,14,000 09:00 AM 14.08.2023	6,39,750 31.07.2003
		Yesterday 2:00 PM	4,49,250	RISING			
		Yesterday 8:00 PM	5,48,250	RISING			
		Today 8:00 AM	5,15,000	FALLING			
3	Sone River Indrapuri Barrage, Down stream Discharge [Design Discharge-14.58 Lacs Cusec]	Yesterday 8:00 AM	50,321	RISING	5,22,296 04:00 AM 18.09.2024	93,626 10:00 AM 05.10.2023	14,48,000 23.08.1975
		Yesterday 2:00 PM	66,017	RISING			
		Yesterday 8:00 PM	70,122	RISING			
		Today 8:00 AM	53,840	FALLING			
4	Falgu River Uderasthan Barrage, Down stream Discharge [Design Discharge-1.59 Lacs Cusec]	Yesterday 8:00 AM	996	FALLING	68,628 07:00 PM 03.08.2024	17,150 12:00 AM 02.10.2023	95,092 05:00 AM 06.08.2017
		Yesterday 2:00 PM	2,181	RISING			
		Yesterday 8:00 PM	5,297	RISING			
		Today 8:00 AM	2,414	FALLING			
5	North Koel River, Mohammad Ganj Barrage, Down stream discharge, [Design Discharge- 8.47 Lacs cusec]	Yesterday 8:00 AM	25,711	RISING	2,79,500 04:00 PM 17.09.2024	81,120 06:00 PM 04.10.2023	7,92,000 12:00 PM 12.08.2016
		Yesterday 2:00 PM	24,436	FALLING			
		Yesterday 8:00 PM	25,667	RISING			
		Today 8:00 AM	19,469	FALLING			

Akumar
29.09.24
(Ashwani Kumar)
AE

(Shailendra Mohan Tiwari)
AE

(Ravi Ranjan)
Executive Engineer, Incharge (Pali-A)
Central Flood Control Cell


WATER LEVEL OF IMPORTANT RIVERS OF BIHAR


Central Flood Control Cell, WRD Patna


DATE 29.09.2024

TIME:-6:00 AM

S. No.	Name of River	Site	HIGHEST FLOOD LEVEL (Meter)	DANGER LEVEL (Meter)	Yesterday Observed Water level at 6 AM (Meter)	Today Observed Water level at 6 AM (Meter)	Difference Of 24 Hr. Observed Water level (Meter)	Observed Water level Above/Below Danger level (Meter)	Today's Trend at 6 AM	This year		District / Block	REMARK
										Max. Observed Water level (Meter)	Date		
1	Gandak	(a) Khadda	97.50/02	96.00	95.76	96.54	0.78	0.54	RISING	96.54	29.09.2024	Kushinagar (U.P)	ABOVE DANGER LEVEL
		(b) Chatia	70.04/02	69.15	66.00	67.10	1.10	-2.05	RISING	68.30	15.07.2024	East Champaran/ Areraj	
		(c) Dumaria Ghat	64.36/20	62.22	61.98	63.16	1.18	0.94	RISING	63.56	14.07.2024	Gopalganj/ Sidhwalia	ABOVE DANGER LEVEL
		(d) Rewa Ghat	55.46/20	54.41	52.65	53.72	1.07	-0.69	RISING	54.70	15.07.2024	Muzaffarpur/ Rewa	
		(e) Hajipur	50.93/48	50.32	48.51	48.84	0.33	-1.48	RISING	50.21	20.09.2024	Vaishali/ Hajipur	
2	Kosi	(a) Basua	49.24/17	47.75	46.96	47.78	0.82	0.03	RISING	47.78	29.09.2024	Supaul/ Supaul	ABOVE DANGER LEVEL
		(b) Baltara	36.40/87	33.85	33.80	34.39	0.59	0.54	RISING	35.25	16.08.2024	Khagaria/ Gogri	ABOVE DANGER LEVEL
		(c) Kursela	32.10/82	30.00	30.68	30.52	-0.16	0.52	FALLING	31.22	23.09.2024	Katihar/ Kursela	ABOVE DANGER LEVEL
3	Bagmati	(a) Dheng	73.35/24	71.00	71.60	73.10	1.50	2.10	RISING	73.35	29.09.2024	Sitamarhi/ Suppi	ABOVE DANGER LEVEL
		(b) Sonakhan	72.05/19	68.80	70.00	71.50	1.50	2.70	RISING	71.50	28.09.2024	Sitamarhi/ Suppi	ABOVE DANGER LEVEL
		(c) Dubbadhar	63.75	61.28	61.60	63.45	1.85	2.17	RISING	63.45	29.09.2024	Sheohar/ Sheohar	ABOVE DANGER LEVEL
		(d) Kansar/ Chandauli	60.86	59.06	59.15	59.91	0.76	0.85	RISING	59.91	29.09.2024	Sitamarhi/ Belsand	ABOVE DANGER LEVEL
		(e) Kataunjha	58.15/07	55.00	55.70	56.60	0.90	1.60	RISING	56.60	29.09.2024	Muzaffarpur/ Aurai	ABOVE DANGER LEVEL
		(f) Benibad	50.01/04	48.68	47.55	49.73	2.18	1.05	RISING	49.92	14.07.2024	Muzaffarpur/ Gayghat	ABOVE DANGER LEVEL
		(g) Hayaghat	48.96/87	45.72	40.20	41.66	1.46	-4.06	RISING	44.32	16.07.2024	Darbhanga/ Hayaghat	
4	Burhi Gandak	(a) Sikandarpur	54.29/87	52.53	46.73	47.80	1.07	-4.73	RISING	50.51	17.07.2024	Muzaffarpur/ Muzaffarpur	
		(b) Samastipur Railway Bridge	49.38/87	45.73	40.77	40.84	0.07	-4.89	RISING	43.90	19.07.2024	Samastipur/ Samastipur	
		(c) Rosara Railway Bridge	46.56/20	42.63	38.88	38.65	-0.23	-3.98	FALLING	41.65	28.08.2024	Samastipur/ Rosra	
		(d) Khagaria	39.22/76	36.58	37.14	36.94	-0.20	0.36	FALLING	38.82	22.09.2024	Khagaria/ Khagaria	ABOVE DANGER LEVEL
5	Kamla Balan	(a) Jainagar, Weirsite (D/S)	71.35/19	67.75	68.50	69.20	0.70	1.45	RISING	69.60	09.07.2024	Madhubani/ Jainagar	ABOVE DANGER LEVEL
		(b) Jhanjharpur Railpul-88	54.50/19	50.00	50.80	51.90	1.10	1.90	RISING	51.90	29.09.2024	Madhubani/ jhanjharpur	ABOVE DANGER LEVEL
6	Bhutahi Balan	Left Embankment (Ekma syphon)	72.10/87	69.50	69.35	69.05	-0.30	-0.45	FALLING	70.12	10.07.2024	Madhubani/ khutauna	
7	Lalbakaya	Gowabari	73.86/19	71.15	71.70	72.70	1.00	1.55	RISING	72.70	29.09.2024	East Champaran/ Dhaka	ABOVE DANGER LEVEL
8	Ganga	(a) Allahabad	88.03/78	84.73	78.28	77.88	-0.40	-6.85	FALLING	83.41	16.09.2024	Allahabad (UP)	
		(b) Varanasi	73.90/78	71.26	66.66	66.42	-0.24	-4.84	FALLING	70.83	17.09.2024	Varanasi (UP)	
		(c) Buxar	62.09/48	60.32	57.77	57.69	-0.08	-2.63	FALLING	60.30	18.09.2024	Buxar/ Buxar	
		(d) Digha	52.52/75	50.45	49.46	49.44	-0.02	-1.01	FALLING	51.76	20.09.2024	Patna/ Patna Sadar	
		(e) Gandhi Ghat	50.52/16	48.60	48.32	48.48	0.16	-0.12	RISING	50.28	20.09.2024	Patna/ Patna Sadar	
		(f) Hathidah	43.53/21	41.76	41.58	41.52	-0.06	-0.24	FALLING	43.41	21.09.2024	Patna/ Mokama	
		(g) Munger	40.99/76	39.33	38.39	38.15	-0.24	-1.18	FALLING	39.95	22.09.2024	Munger/ Munger	
		(h) Bhagalpur	34.86/21	33.68	33.38	33.13	-0.25	-0.55	FALLING	34.66	23.09.2024	Bhagalpur/ Bhagalpur Sadar	
		(i) Kahalgaon	32.87/03	31.09	31.57	31.50	-0.07	0.41	FALLING	32.58	23.09.2024	Bhagalpur/ kahalgaon	ABOVE DANGER LEVEL
		(j) Farakka	25.14/98	22.25	23.24	23.09	-0.15	0.84	FALLING	23.53	24.09.2024	Murshidabad (W.B)	ABOVE DANGER LEVEL
9	Punpun	Sripalpur	53.91/76	50.60	48.36	48.44	0.08	-2.16	RISING	51.92	20.09.2024	Patna/ Punpun	
10	Adhwara	(a) Sonbarsa	83.75/19	81.85	79.75	80.98	1.23	-0.87	RISING	81.13	09.07.2024	Sitamarhi/ Sonbarsa	
		(b) Sundarpur	64.10/19	61.70	60.20	62.00	1.80	0.30	RISING	62.55	13.07.2024	Sitamarhi/ Sursand	ABOVE DANGER LEVEL
		(c) Pupri	56.95/20	55.79	52.30	52.80	0.50	-2.99	RISING	54.50	14.07.2024	Sitamarhi/ Pupri	
11	Khiroli	(a) Kamtaul	53.01/04	50.00	47.56	47.81	0.25	-2.19	RISING	50.06	15.07.2024	Darbhanga/ Jale	
		(b) Ekmighat	49.52/04	46.94	42.48	44.11	1.63	-2.83	RISING	45.78	16.07.2024	Darbhanga/ Bahadurpur	
12	Mahananda	(a) Taiyabpur	67.26/22	66.00	66.08	66.81	0.73	0.81	RISING	66.81	29.09.2024	Kishanganj/ Pothia	ABOVE DANGER LEVEL
		(b) Dhengaraghat	38.16/17	35.65	36.20	37.22	1.02	1.57	RISING	37.22	29.09.2024	Purnia/ Baisi	ABOVE DANGER LEVEL
13	Ghaghra	(a) Darauli	61.82/22	60.82	59.75	60.23	0.48	-0.59	RISING	61.41	26.08.2024	Siwan/ Darauli	
		(b) Gangpur Siswan	58.01/83	57.04	55.26	55.49	0.23	-1.55	RISING	57.67	20.09.2024	Siwan/gangpur Siswan	


 (Ashwani Kumar)
 AE


 (Shailendra Mohan Tiwari)
 AE


 (Ravi Ranjan)
 Executive Engineer, Incharge (Pali-A)
 Central Flood Control Cell